

**DEDICATION**

This is to certify that the undersigned are owners in fee simple of the property herein described; that the correct description of the land in this plat is as follows:


A tract of land in the SW<sup>4</sup> NW<sup>4</sup> of SECTION 11, T. 10 S., R. 17 E., B. M., Twin Falls County, Idaho; Beginning at the WEST 1/4 COR. of SECTION 11; Thence S 88° 46' E, 160.05 feet to the true point of beginning; Thence N 0° 12' W, 708.2 feet; Thence northeasterly on a 23° 57.84' curve left, 144.39 feet; Thence N 52° 48' E, 75.3 feet; Thence S 37° 12' E, 782.0 feet; Thence southeasterly on a 23° 58' curve right, 154.39 feet; Thence S 0° 12' E, 51.07 feet; Thence N 88° 46' W, 713.02 feet to the point of beginning.

That it is the intention of the undersigned to and they hereby include said land in this plat; That the undersigned owners, do by these presents grants, bargain, sell, convey, confirm and dedicate to the public, for public use forever, all streets, thoroughfares, alleys and parks as shown on this plat.

TWIN FALLS TITLE & TRUST COMPANY, TRUSTEE

BY: Gordon Gray  
 President

ATTEST: R. L. Smith  
 Assistant Secretary



**ACKNOWLEDGMENT**

STATE OF IDAHO )  
 County of Twin Falls ) ss.

On this 1st day of June 1965, before me, the undersigned, a Notary Public in and for said State, personally appeared GORDON GRAY, known to me to be the President of the TWIN FALLS TITLE & TRUST COMPANY and R.L. SMITH, Asst. Secy. of the TWIN FALLS TITLE & TRUST COMPANY, a corporation, the corporation that executed the within instrument, and acknowledged to me that such corporation executed the same, as Trustee.

IN WITNESS WHEREOF, I have hereunto set my hand and affixed my official seal the day and year in this certificate first above written.

(Seal)

Karen Mae Assendrup  
 Notary Public  
 My Comm. expires April 1, 1968

**SURVEYOR'S CERTIFICATE**

This is to certify that I, Orvie A. Jensen, a duly qualified Land Surveyor, surveyed the land described in the foregoing dedication; and that this plat is a true and correct representation of said survey as made and staked by me on said land, and designated herein as "CANYON CREST SUBDIVISION NO. 2"

Orvie A. Jensen  
 Registered Land Surveyor  
 S-693  
 STATE OF IDAHO  
 ORVIE A. JENSEN

**ACKNOWLEDGMENT**

STATE OF IDAHO )  
 County of Jerome ) ss.

On this 1st day of June 1965, before me, the undersigned, a Notary Public in and for said State, personally appeared Orvie A. Jensen, known to me to be the person whose name is subscribed to the foregoing Surveyor's Certificate, and acknowledged to me that he executed the same.

IN WITNESS WHEREOF, I have hereunto set my hand and affixed my official seal the day and year in this certificate first above written.

(Seal)

J. Shirley  
 Notary Public  
 My Comm. expires Nov. 1-1966

**CITY ENGINEER'S APPROVAL**

The undersigned hereby certifies that the property described in this plat lies within one mile of the City of Twin Falls, Idaho, and that this plat has been examined by the undersigned and is approved.

Dated this 7th day of June, 1965.  
Paul E. Newton  
 City Engineer  
 SEAL  
 CITY'S ACCEPTANCE  
 The foregoing plat was duly accepted and approved by the Board of Commissioners of the City of Twin Falls, Idaho, on the 7th day of June, 1965.

Paul E. Newton  
 City Engineer  
Egon H. Kroll  
 Chairman


**COUNTY COMMISSIONERS' ACCEPTANCE**

The foregoing plat was duly accepted and approved by the Board of Commissioners of the County of Twin Falls, Idaho, on the 8th day of June, 1965.

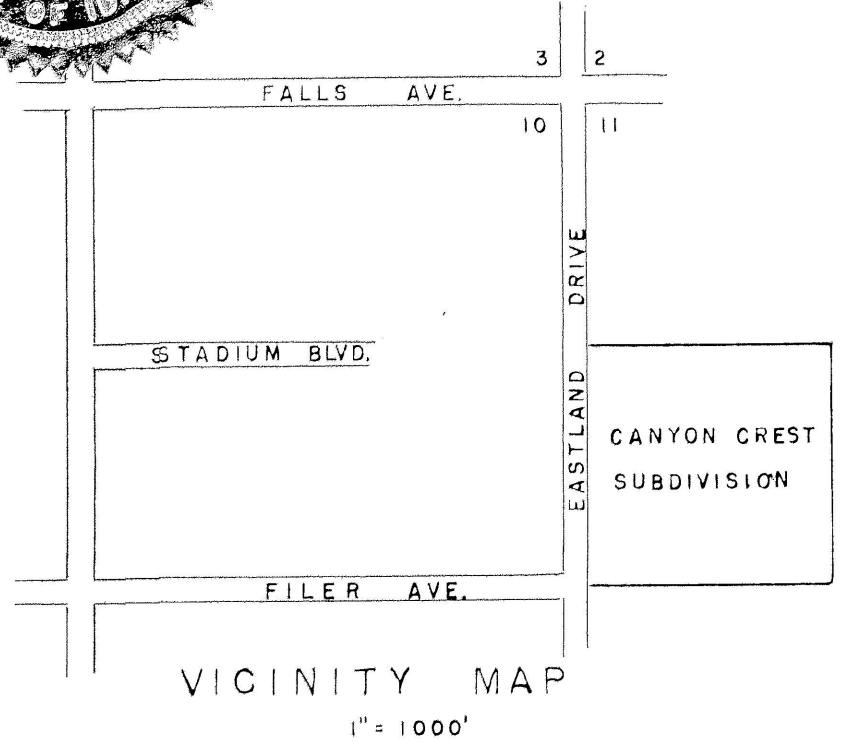
H. A. Lancaster  
 Clerk  
Morris W. Carlson  
 Chairman

**COUNTY RECORDER'S CERTIFICATE**

This is to certify that the foregoing plat was filed for record in the office of the Recorder of Twin Falls County, Idaho, this 8th day of June, 1965 at 11:50 A.M., at the request of City Clerk and duly recorded in Plat Book No. 9, at page 5.



H. A. Lancaster  
 Ex-Officio Recorder  
 Deputy



**CANYON CREST SUBDIVISION NO. 2**  
 IN SW<sup>4</sup> NW<sup>4</sup> of SEC. 11, T. 10 S., R. 17 E.B.M.  
 TWIN FALLS COUNTY, IDAHO

Twin Falls County, Idaho  
 Recorded for:  
 JENSEN, ORVIE A.  
 09:00:00 am Jun. 08, 1965  
 0000-551799