


# BRECKENRIDGE FARMS PHASE V SUBDIVISION

A PLANNED UNIT DEVELOPMENT

*T. E. Jones*



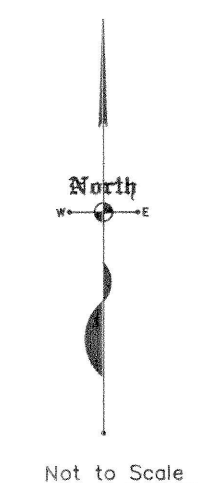
SCALE  
1" = 50'

LOCATED IN

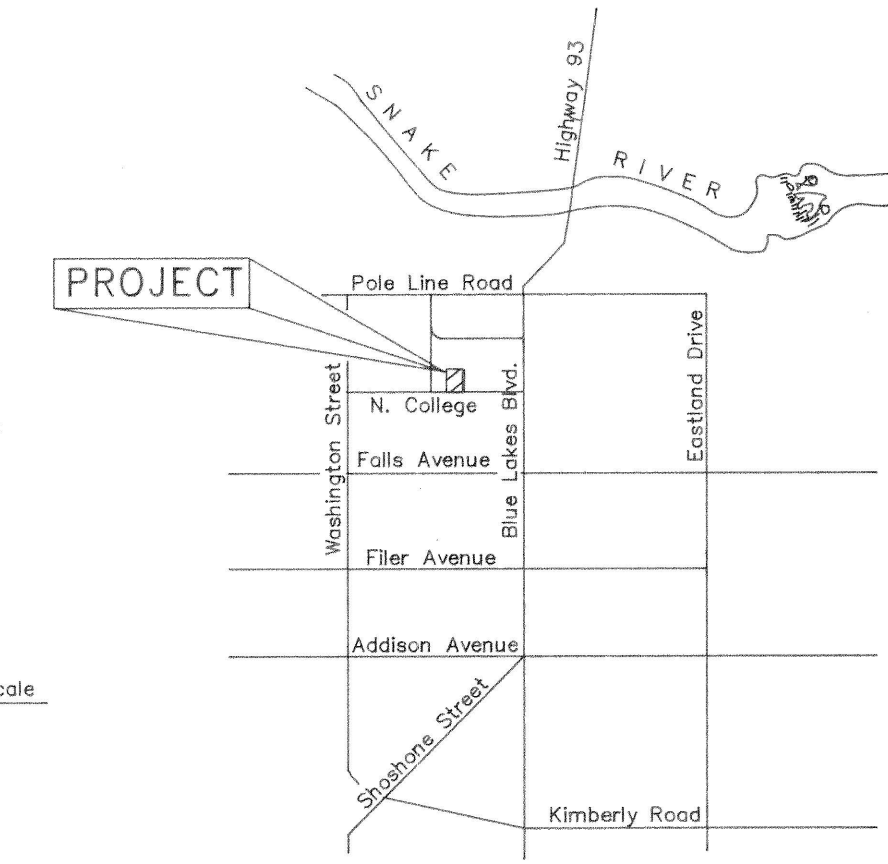
SE<sup>4</sup> NE<sup>4</sup>, SECTION 4  
TOWNSHIP 10 SOUTH, RANGE 17 EAST  
BOISE MERIDIAN  
TWIN FALLS COUNTY, IDAHO  
1992

## LEGEND

- SUBDIVISION BOUNDARY LINE . . . . .
- ROADWAY CENTERLINE . . . . .
- EASEMENT LINE . . . . .
- SET 5/8" X 30" REBAR & CAP . . . . .



Not to Scale



VICINITY SKETCH

TWIN FALLS COUNTY, IDAHO  
 RECORDED FOR: *City of TF*  
 1993 FEB -2 P 3: 54  
 ROBERT S. FORT  
 EX-OFFICIO RECORDER  
 FEE: 300  
 GEORGE Y. P  
 Photo 14-19